

ROAD CLOSURE NOTICE

BLOOM ENERGY STARS AND STRIDES 5K & 10K — SATURDAY, JULY 2, 2022

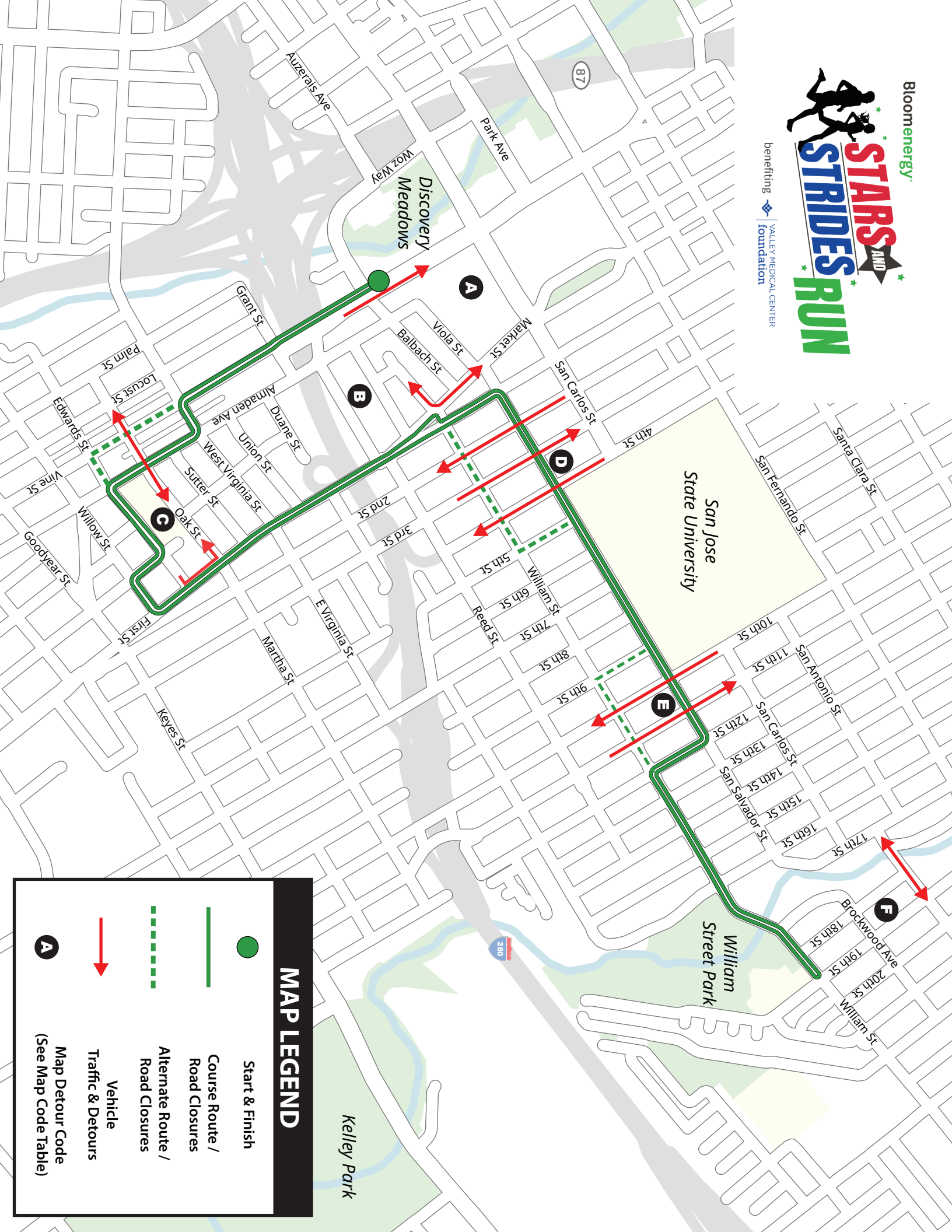
We are writing to inform you that on Saturday, July 2, 2022, all or part of the road near your location will be affected by runners partaking in the Bloom Energy Stars and Strides walk/run, which starts and finishes near Discovery Meadow.

The Bloom Energy Stars and Strides 5K and 10K walk/run will honor and support Santa Clara County's frontline medical workers and the communities they serve. All proceeds will benefit the VMC Foundation, a community driven, nonprofit organization that raises funds in support of Silicon Valley's most vital public healthcare institution – Santa Clara Valley Medical Center Hospitals & Clinics.






We apologize for any inconvenience this may cause you and we thank you in advance for your cooperation. You may also visit <https://www.starsandstridesrun.com> for more information about the race. Please see the list below and the map on the back to identify the road closure timeline in your neighborhood. For further questions or concerns please email info@starsandstridesrun.com or call 408-529-9879.

ROAD CLOSED	FROM	TO	TIME OF CLOSURE
Almaden Blvd (southbound side only)	San Carlos St	Woz Way	3:00 AM – 1:00 PM
Almaden Blvd (southbound side only)	Woz Way	Vine St	7:00 AM – 11:00 AM
Vine St	Almaden Blvd	Edwards Ave	7:00 AM – 10:30 AM
Virginia St	Vine St	Almaden Ave	7:00 AM – 10:30 AM
Almaden Ave	Willow St	Virginia St	7:00 AM – 10:30 AM
Edwards Ave	Vine St	First St	7:00 AM – 10:30 AM
Prospect St	Edwards Ave	Willow St	7:00 AM – 10:30 AM
Willow St	Prospect St	Sherman St	7:00 AM – 10:30 AM
Sherman St	Willow St	Edwards Ave	7:00 AM – 10:30 AM
First St	Goodyear/Keyes St	San Salvador St	7:00 AM – 10:00 AM
Market St	Reed St	William St	7:00 AM – 10:00 AM
William St	Market St	5th St	7:00 AM – 10:00 AM
5th St	William St	San Salvador St	7:00 AM – 10:00 AM
San Salvador St	First St	12th St	7:00 AM – 10:00 AM
9th St	San Salvador St	William St	7:00 AM – 10:00 AM
12th St	San Salvador St	William St	7:00 AM – 10:00 AM
William St	9th St	19th St	7:00 AM – 10:00 AM

MAP CODE	DETOUR NOTES
A	Residents and Businesses on Almaden Blvd between Woz Way and San Carlos St can access northbound Almaden Blvd via Balbach St or Viola St from Market St.
B	Residents in the neighborhood between Almaden Blvd and Market St north of Hwy 280 can exit northbound on Almaden Blvd at Reed St or at William St at Market St. Ingress during the event is available at William and Market St.
C	Residents in the neighborhood between Almaden Ave and Market St south of Hwy 280 can enter and exit during the event via the traffic valve on Oak St. A traffic lane on First St between Oak St and Edwards St will be available for egress and ingress to Edwards St from Oak St. Expect delays.
D	Vehicles are allowed to cross the route at 2nd St, 3rd St, and 4th St, but delays should be expected from 8:00 AM to 10:00 AM.
E	Vehicles are allowed to cross the route at 10th St and 411th St, but delays should be expected from 8:00 AM to 10:00 AM.
F	Residents east of 18th St are advised to use San Antonio St or 24th St to avoid closure on William St.



MAP LEGEND

-  Start & Finish
-  Course Route / Road Closures
-  Alternate Route / Road Closures
-  Vehicle Traffic & Detours
-  Map Detour Code (See Map Code Table)